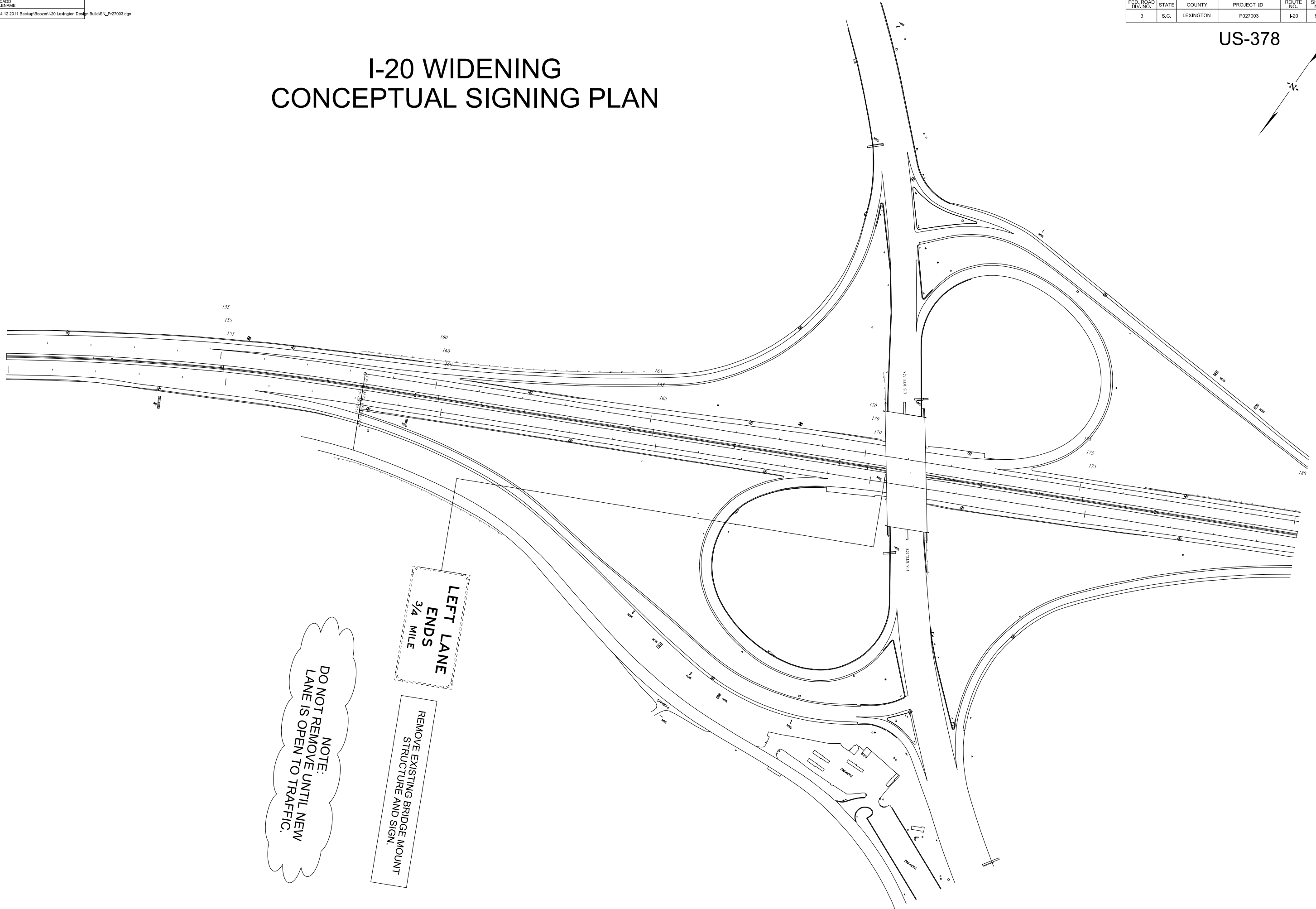
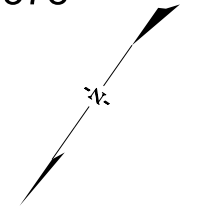


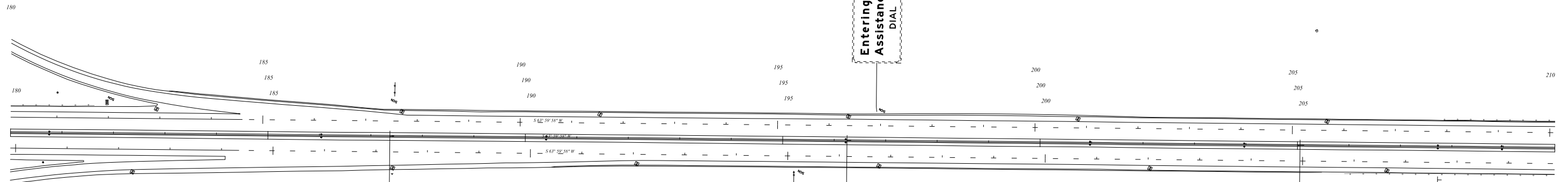
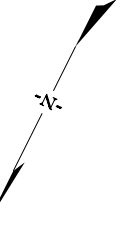
I-20 WIDENING CONCEPTUAL SIGNING PLAN

US-378



FED. ROAD DIV. NO.	STATE	COUNTY	PROJECT ID	ROUTE NO.	SHEET NO.	TOTAL SHEETS
3	S.C.	LEXINGTON	P027003	F20	SN-2	23

I-20 WIDENING CONCEPTUAL SIGNING PLAN



REMOVE EXISTING SQUARE TUBE POSTS AND SIGN.

Entering **SCOOT**
Assistance Zone
DIAL *HP

Leaving **SCOOT**
Assistance Zone

REMOVE EXISTING SQUARE TUBE POSTS AND SIGN.

SPEED
LIMIT
MINIMUM
45

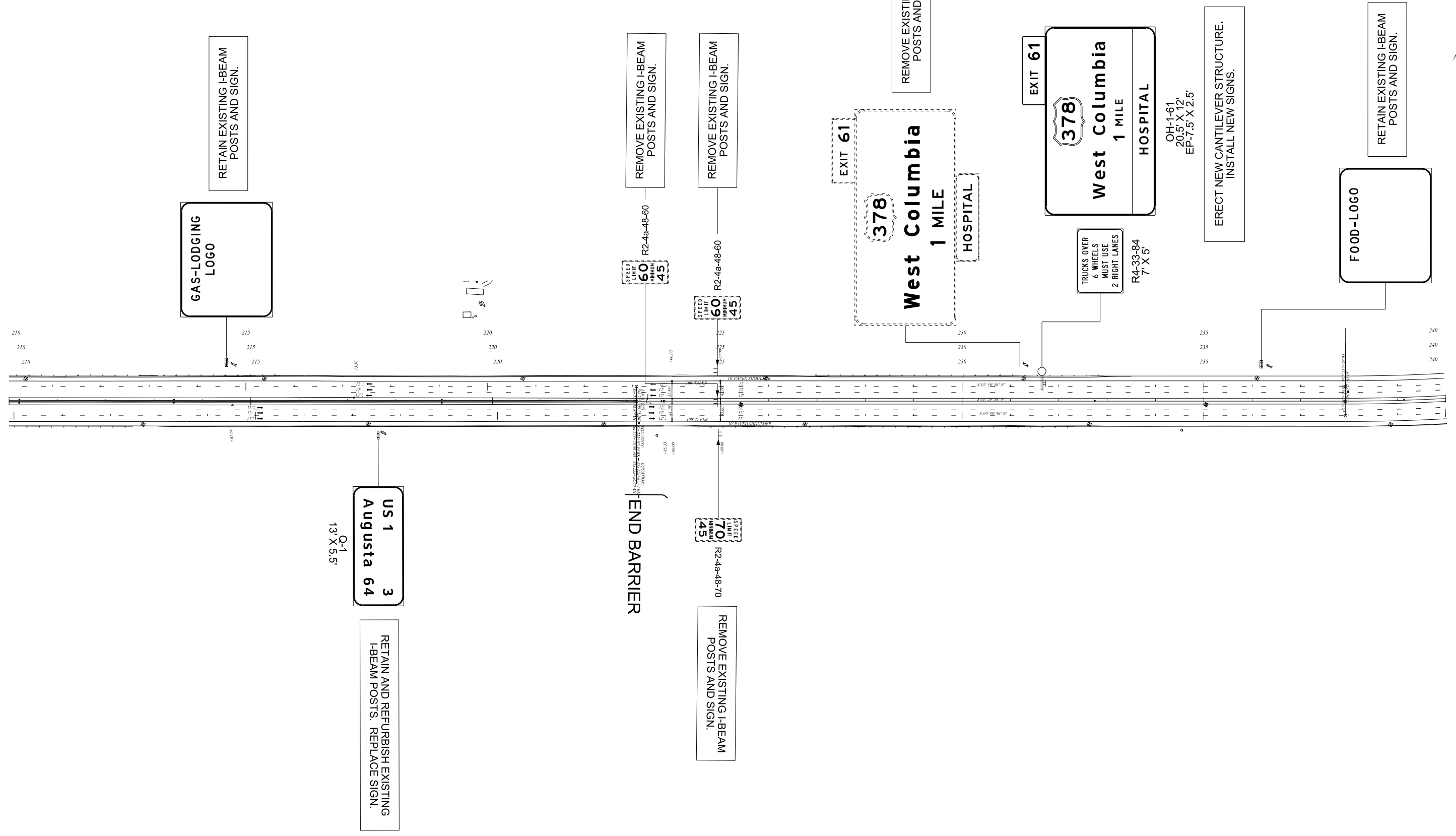
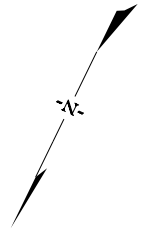
R2-4a-48-60

ERECT NEW I-BEAM POSTS,
INSTALL NEW SIGN.

NOTE:
REMOVE LANE DROP WARNING
SIGNS MOUNTED ON I-BEAM POSTS
ON BARRIER WALL WHEN NEW
LANE IS OPEN TO TRAFFIC.

NOTE:
REMOVE LANE DROP WARNING
SIGNS MOUNTED ON I-BEAM POSTS
ON BARRIER WALL WHEN NEW
LANE IS OPEN TO TRAFFIC.

I-20 WIDENING CONCEPTUAL SIGNING PLAN



RETAIN EXISTING I-BEAM POSTS AND SIGN.

GAS-LODGING LOGO

US 1 3 August 64

RETAIN AND REFURBISH EXISTING I-BEAM POSTS. REPLACE SIGN.

END BARRIER

REMOVE EXISTING I-BEAM POSTS AND SIGN.

SPEED LIMIT 60 MINIMUM 45

REMOVE EXISTING I-BEAM POSTS AND SIGN.

SPEED LIMIT 60 MINIMUM 45

West Columbia 1 MILE HOSPITAL

REMOVE EXISTING I-BEAM POSTS AND SIGN.

TRUCKS OVER 6 WHEELS MUST USE 2 RIGHT LANES
 R4-33-84
 7' X 5'

ERECT NEW CANTILEVER STRUCTURE. INSTALL NEW SIGNS.

EXIT 61

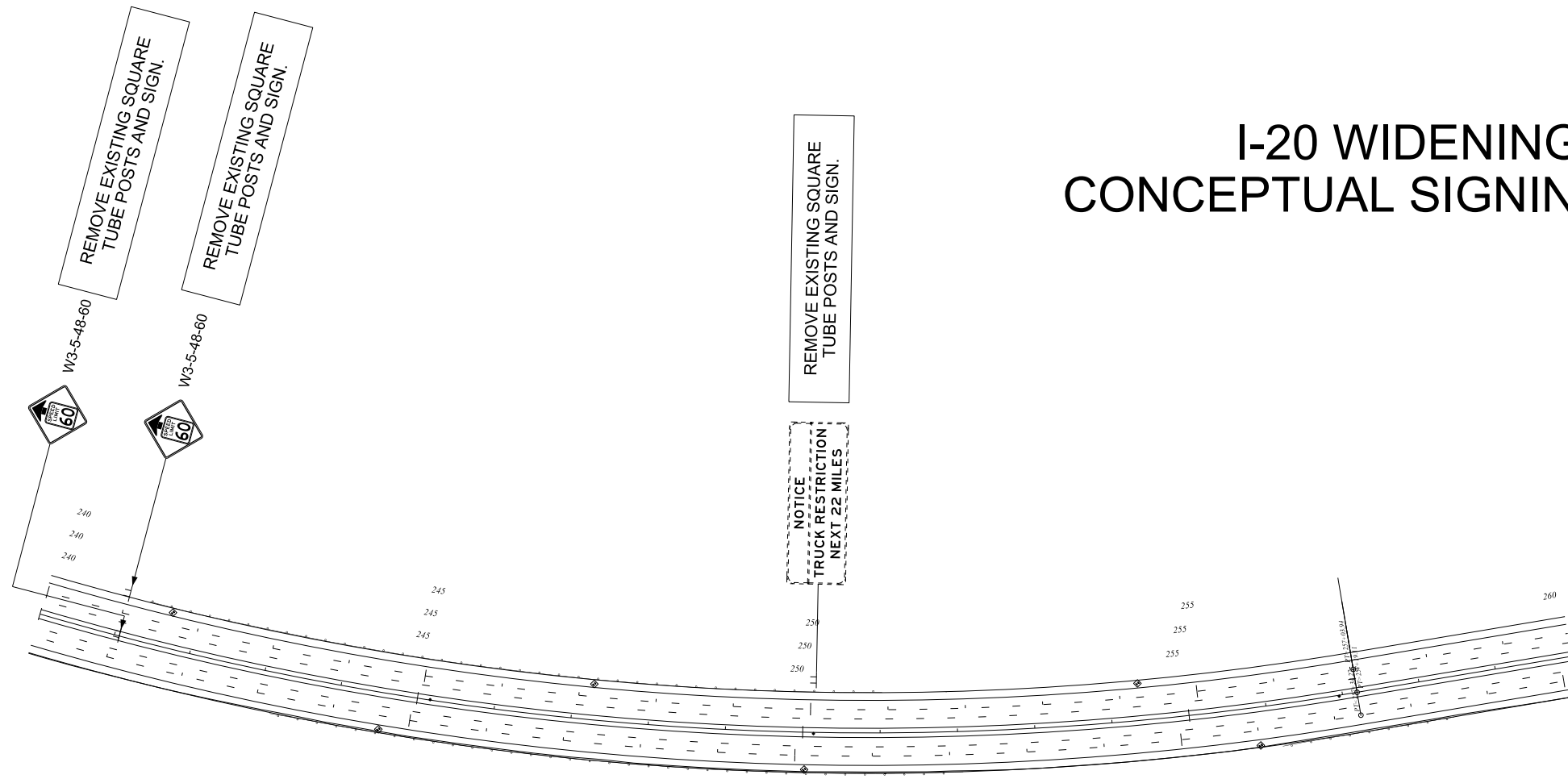
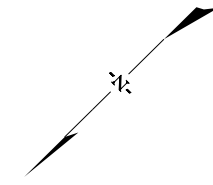
West Columbia 1 MILE HOSPITAL

OH-1-61
 20.5' X 12'
 EP-7.5' X 2.5'

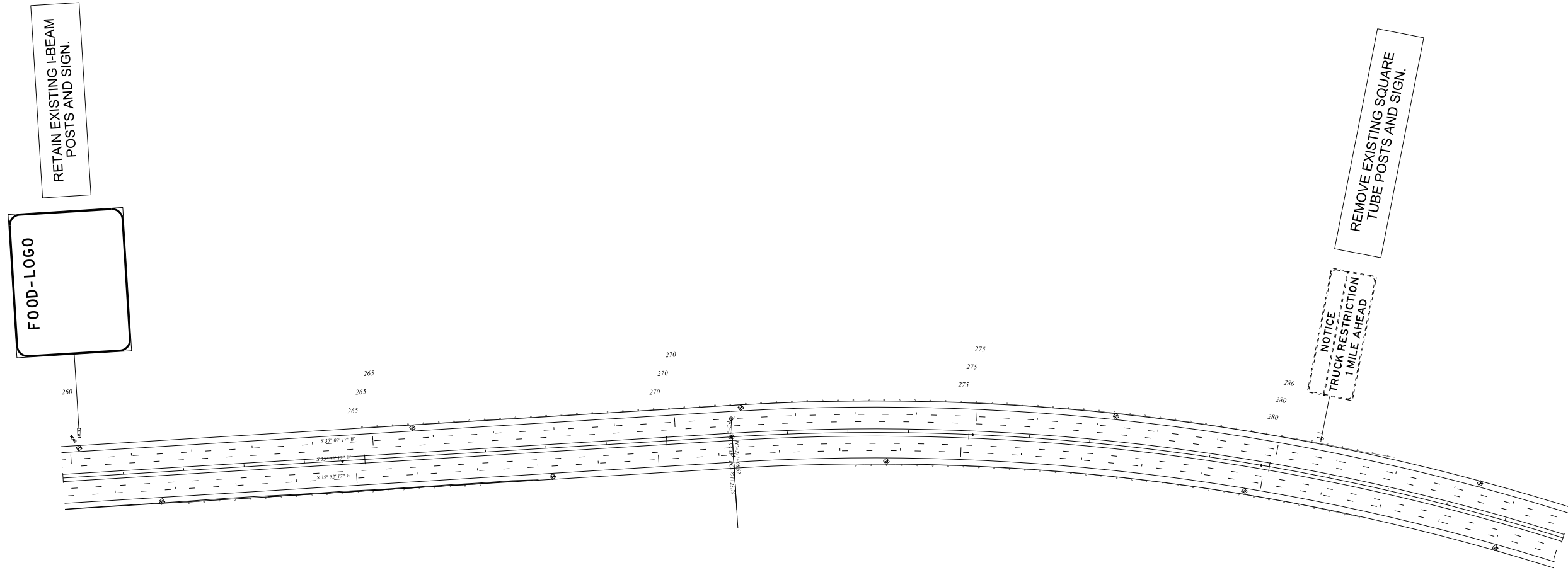
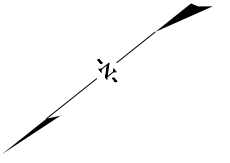
FOOD-LOGO

RETAIN EXISTING I-BEAM POSTS AND SIGN.

I-20 WIDENING CONCEPTUAL SIGNING PLAN

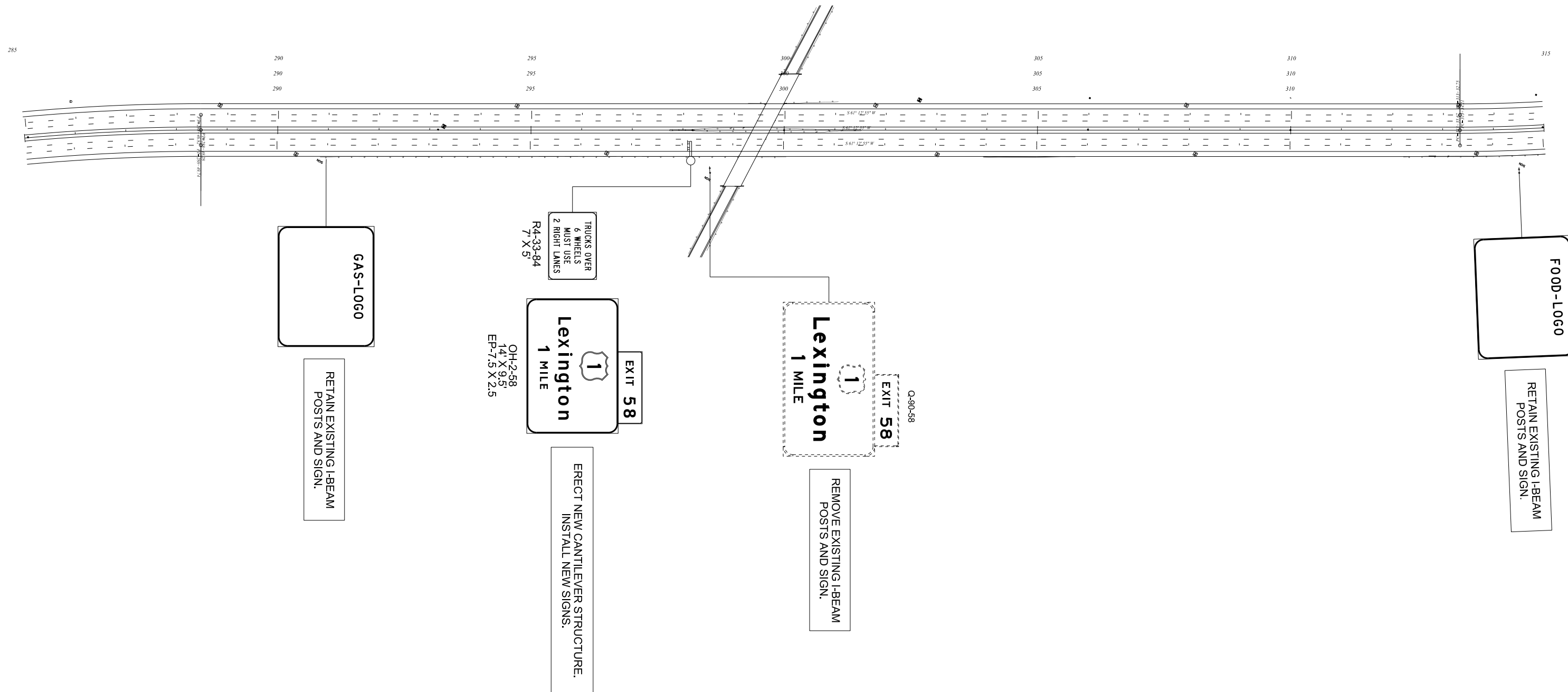



I-20 WIDENING CONCEPTUAL SIGNING PLAN

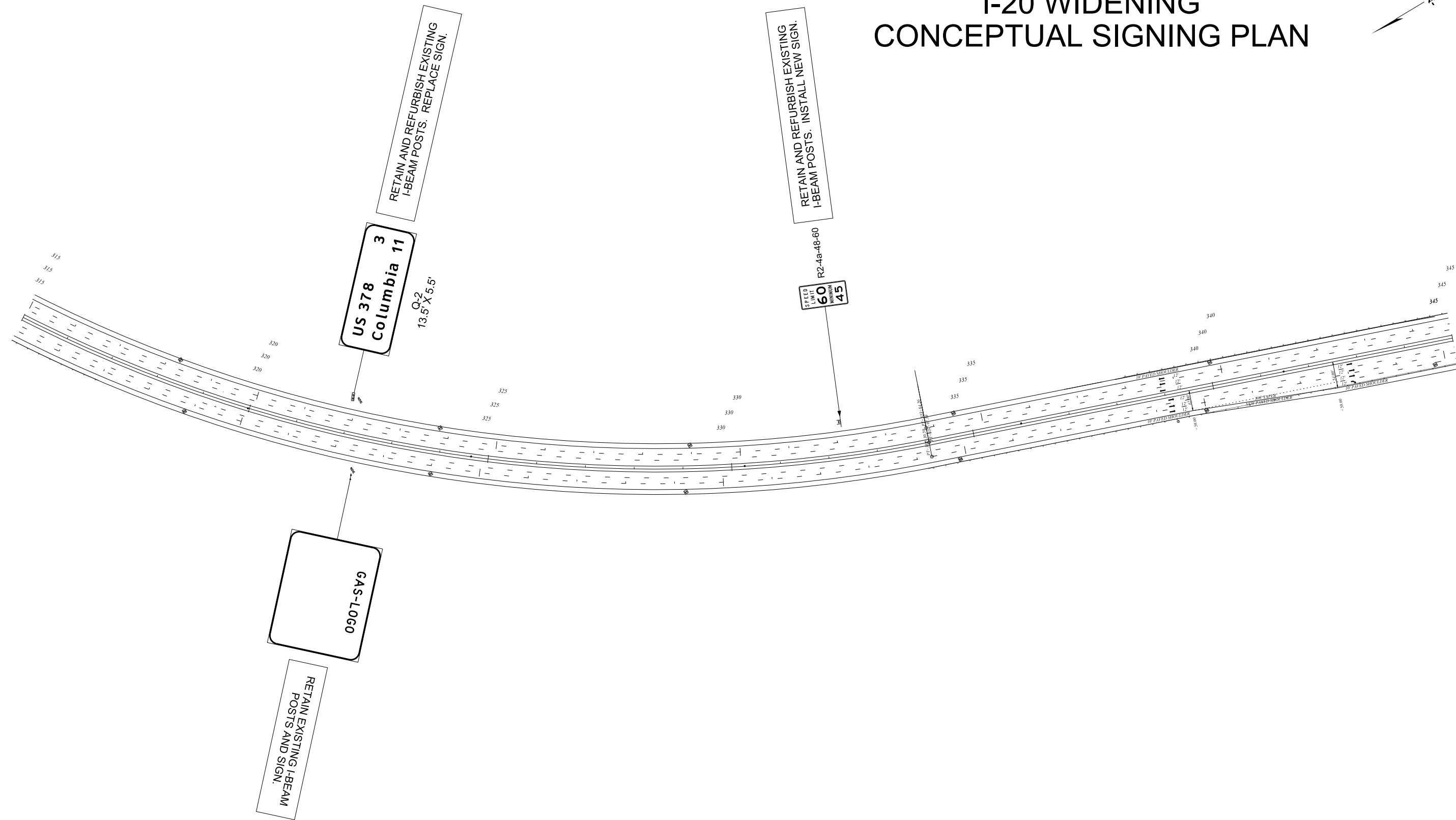
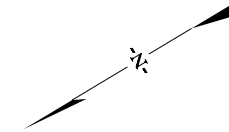


FED. ROAD DIV. NO.	STATE	COUNTY	PROJECT ID	ROUTE NO.	SHEET NO.	TOTAL SHEETS
3	S.C.	LEXINGTON	P027003	I-20	SN-6	23

I-20 WIDENING CONCEPTUAL SIGNING PLAN



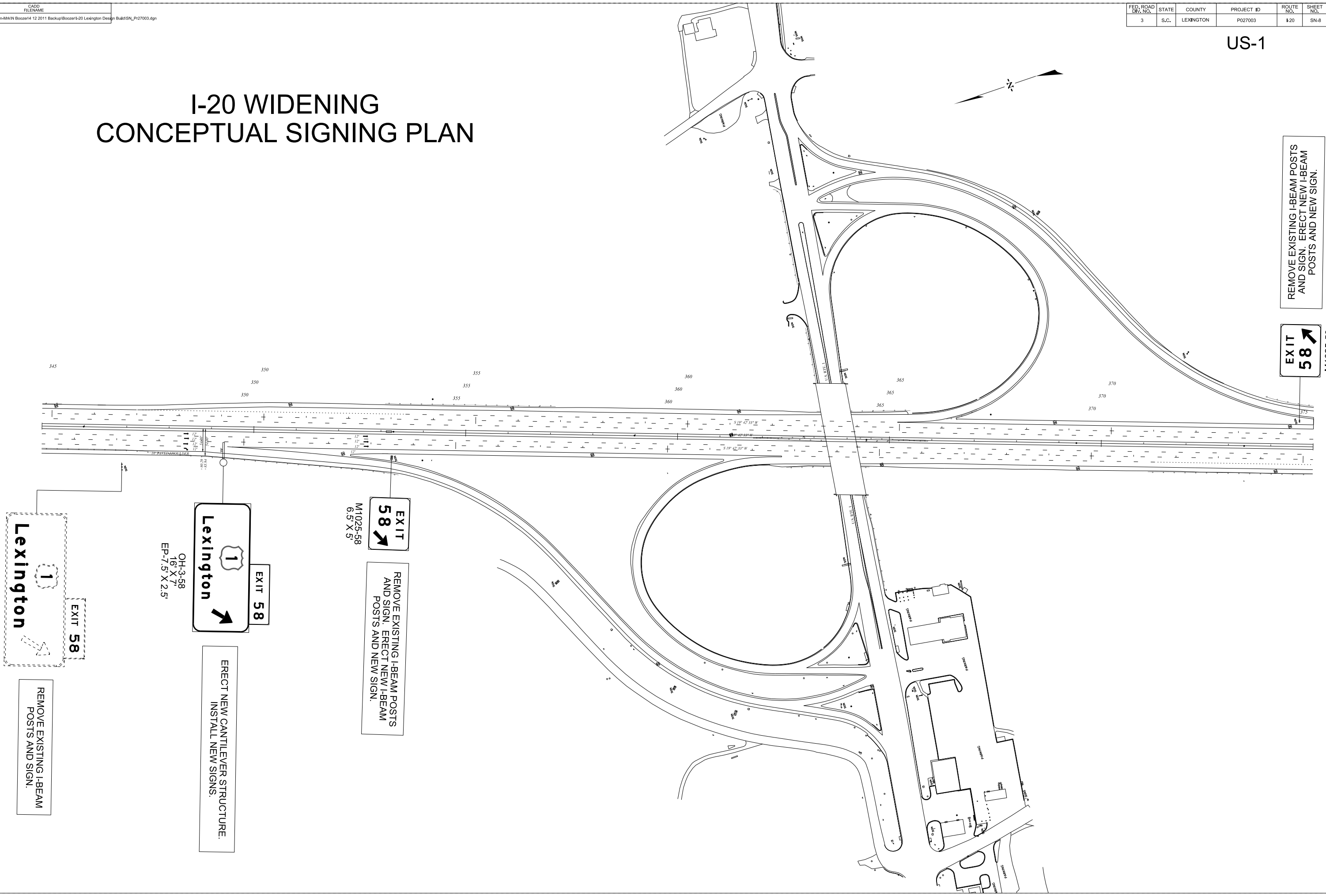
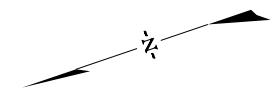
I-20 WIDENING CONCEPTUAL SIGNING PLAN




FED. ROAD DIV. NO.	STATE	COUNTY	PROJECT ID	ROUTE NO.	SHEET NO.	TOTAL SHEETS
3	S.C.	LEXINGTON	P027003	F20	SN-8	23

US-1


I-20 WIDENING CONCEPTUAL SIGNING PLAN



REMOVE EXISTING I-BEAM POSTS AND SIGN. ERECT NEW I-BEAM POSTS AND NEW SIGN.

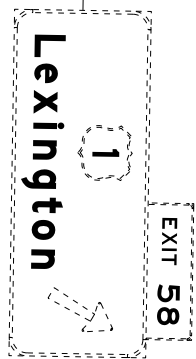


REMOVE EXISTING I-BEAM POSTS AND SIGN. ERECT NEW I-BEAM POSTS AND NEW SIGN.



OH-3-58
16' X 7'
EP-7.5' X 2.5'

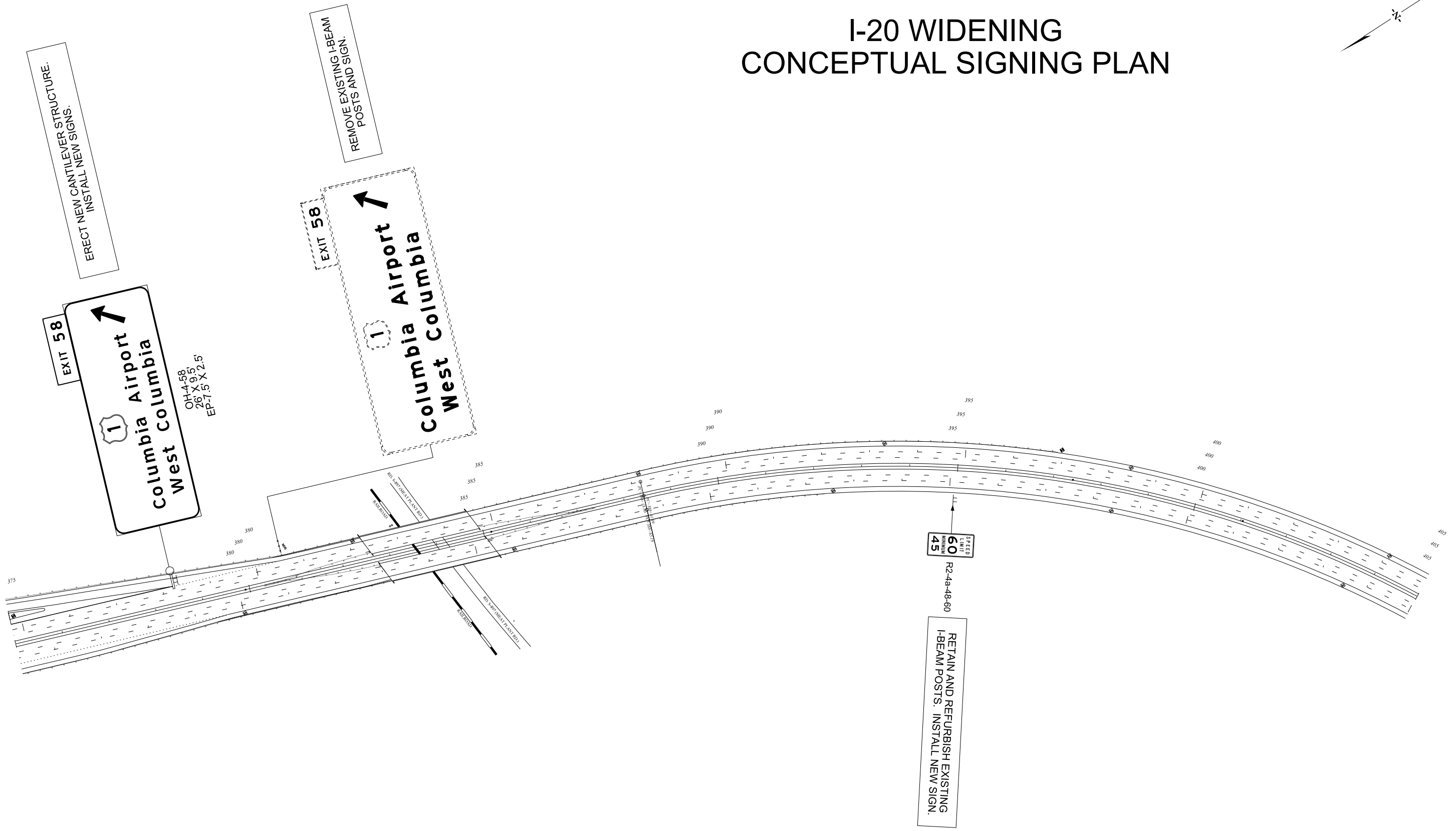
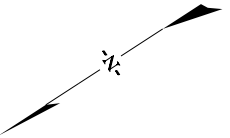
ERECT NEW CANTILEVER STRUCTURE.
INSTALL NEW SIGNS.



REMOVE EXISTING I-BEAM POSTS AND SIGN.

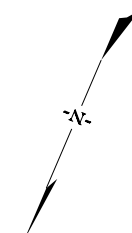
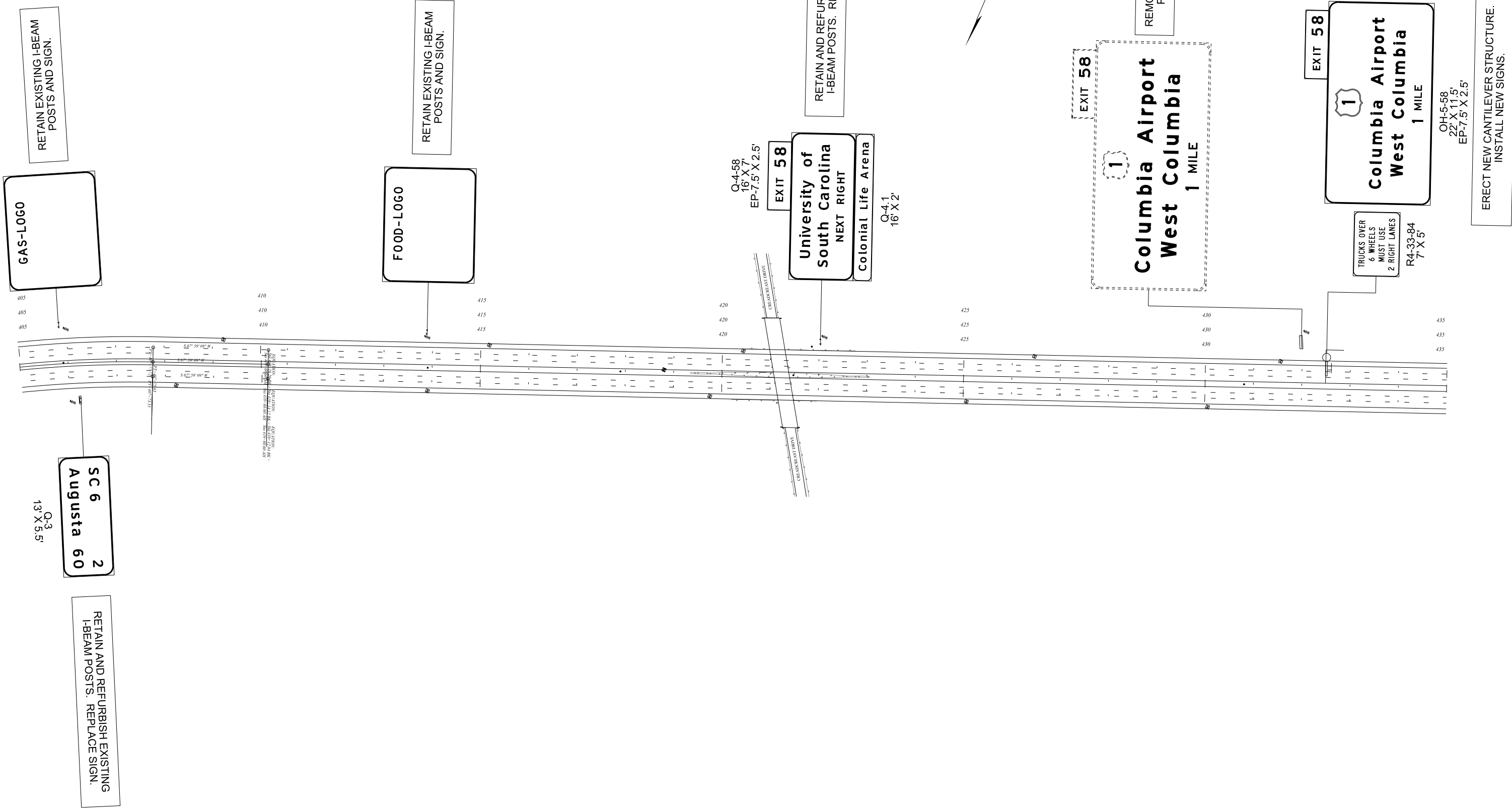
I-20 WIDENING CONCEPTUAL SIGNING PLAN

FED. ROAD DIV. NO.	STATE	COUNTY	PROJECT ID	ROUTE NO.	SHEET NO.	TOTAL SHEETS
3	S.C.	LEXINGTON	P027003	I-20	SN-9	23

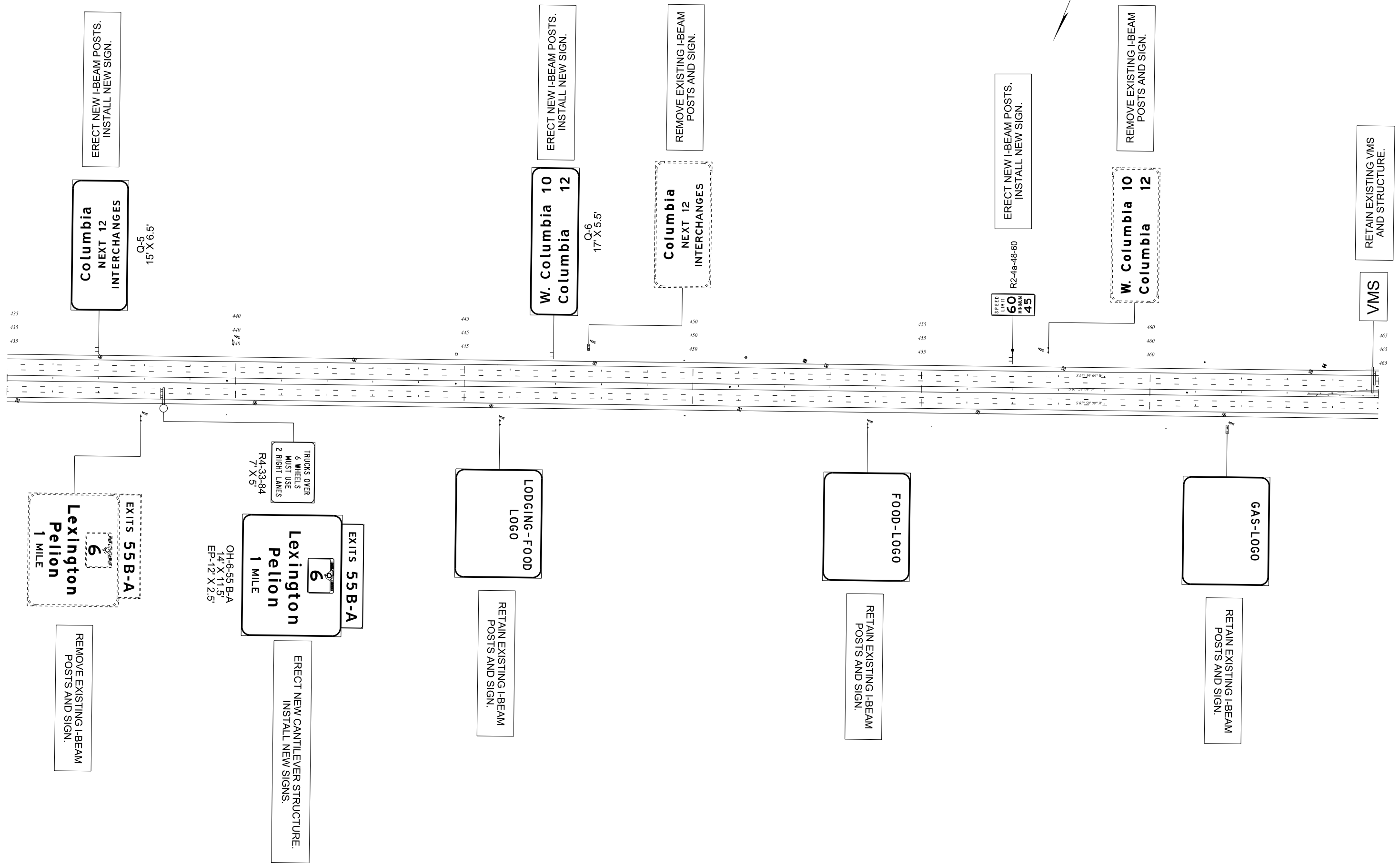


FED. ROAD DIV. NO.	STATE	COUNTY	PROJECT ID	ROUTE NO.	SHEET NO.	TOTAL SHEETS
3	S.C.	LEXINGTON	P027003	F20	SN-10	23

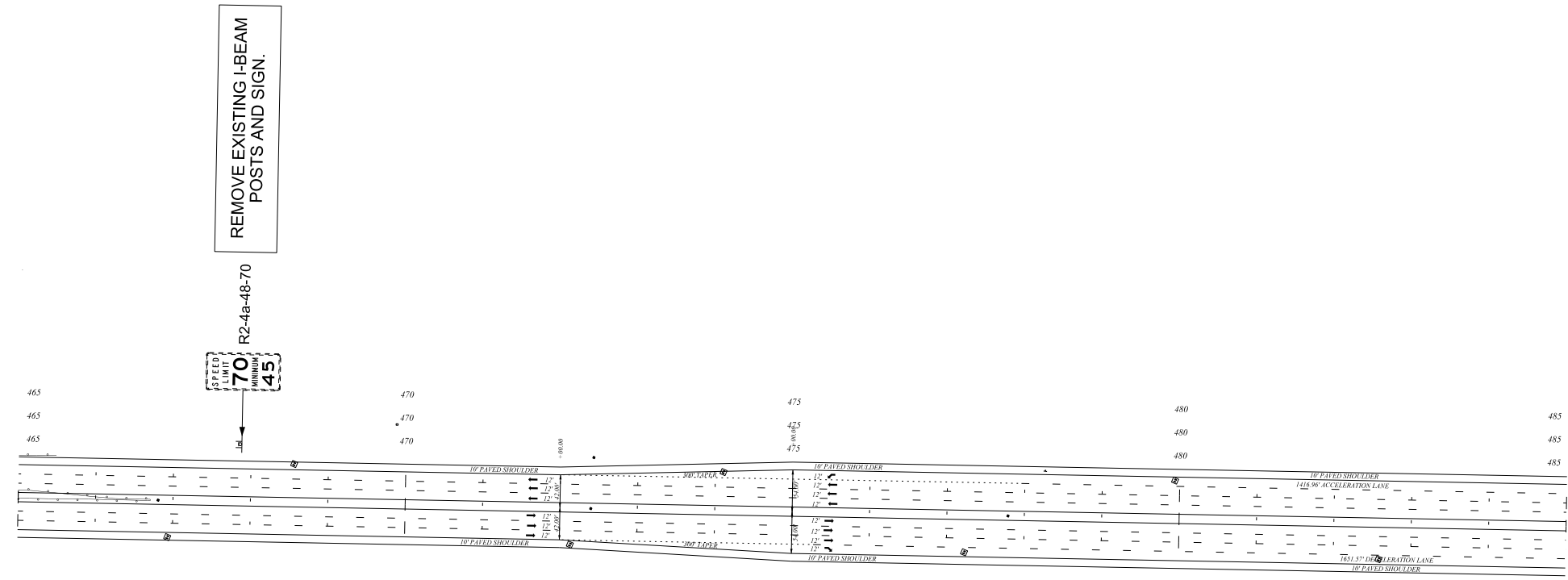
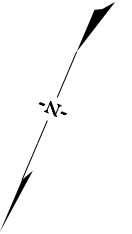
I-20 WIDENING CONCEPTUAL SIGNING PLAN



I-20 WIDENING CONCEPTUAL SIGNING PLAN



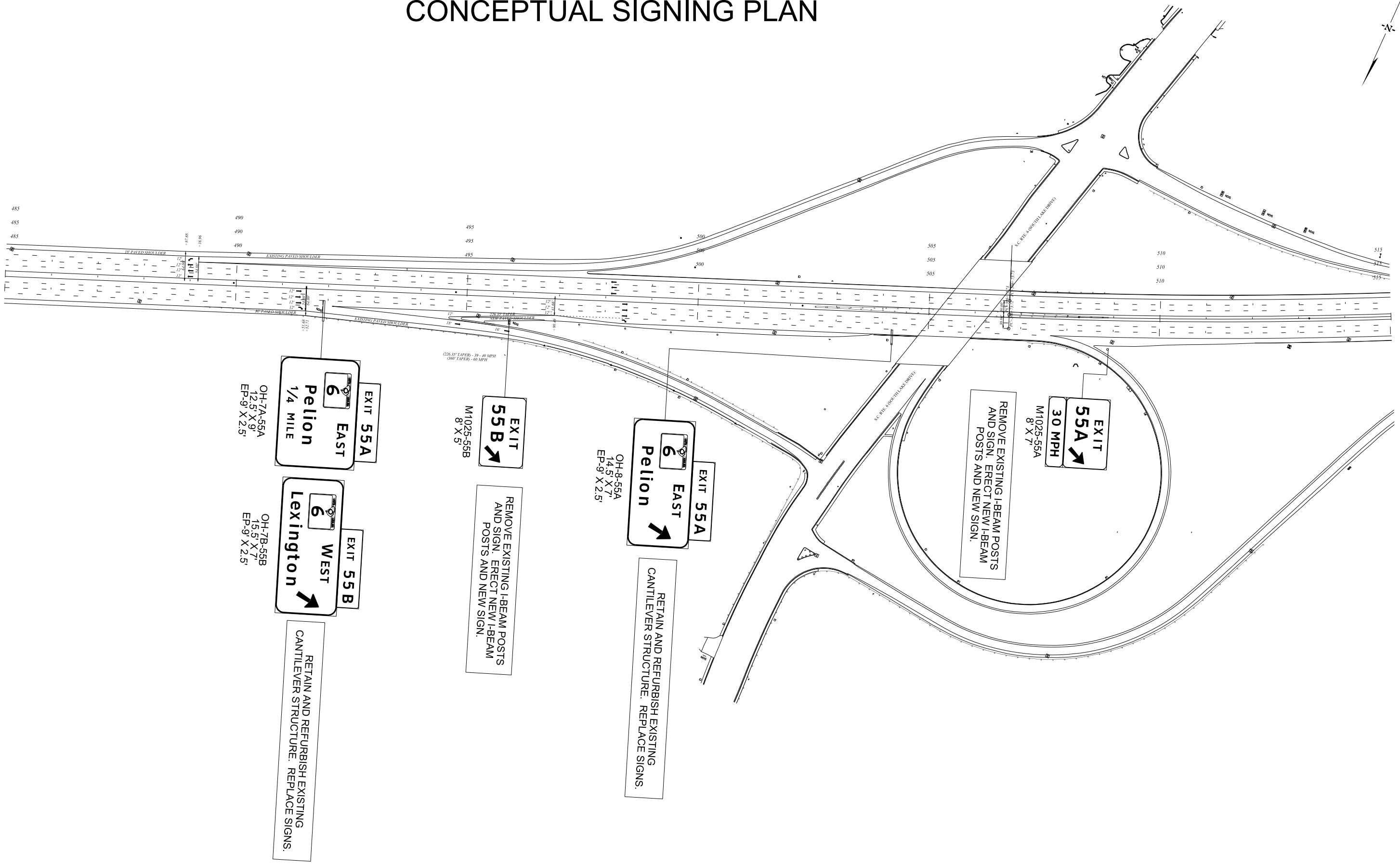
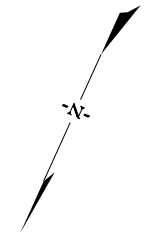
I-20 WIDENING CONCEPTUAL SIGNING PLAN



FED. ROAD DIV. NO.	STATE	COUNTY	PROJECT ID	ROUTE NO.	SHEET NO.	TOTAL SHEETS
3	S.C.	LEXINGTON	P027003	F20	SN-13	23

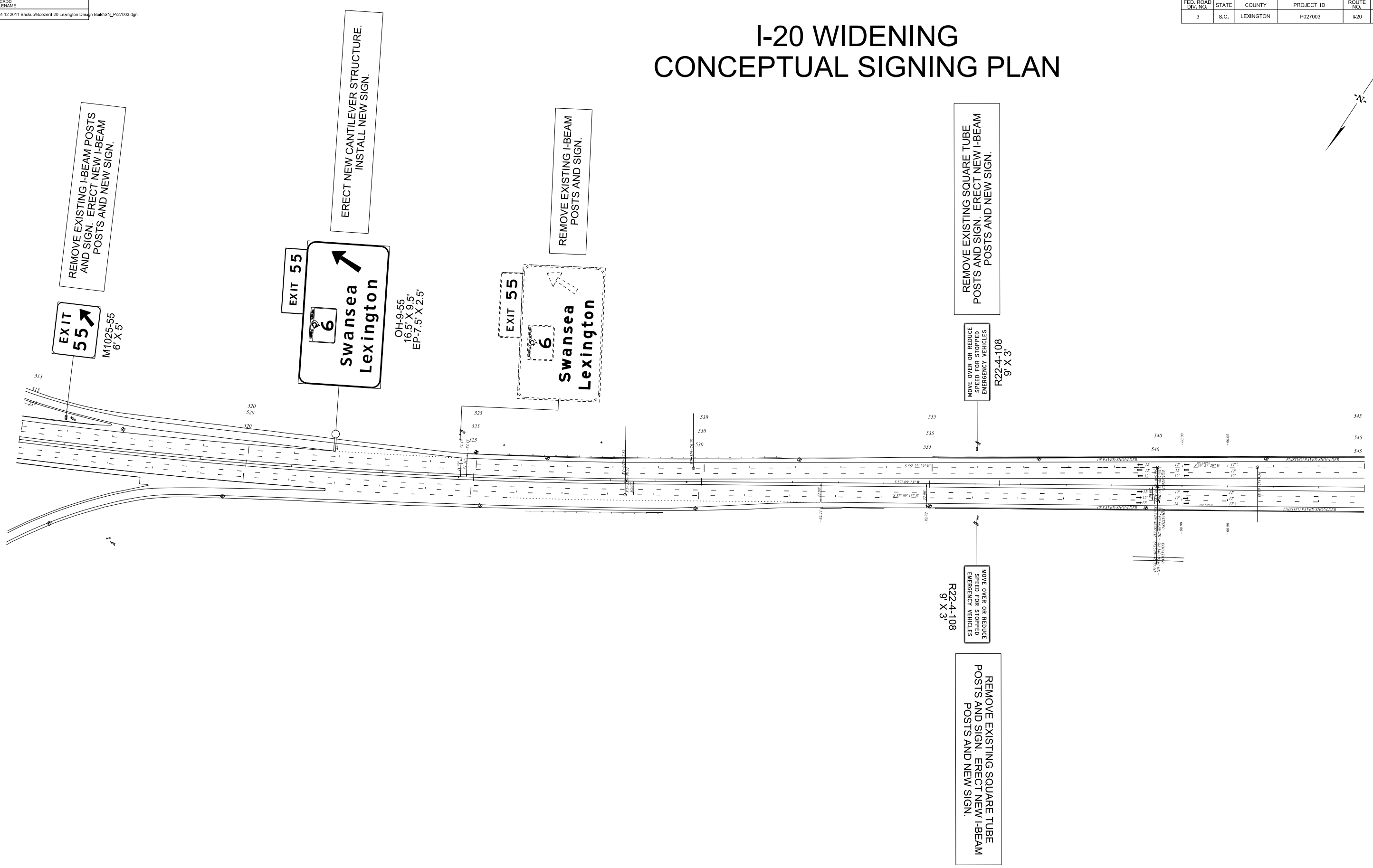
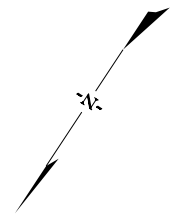
SC-6

I-20 WIDENING CONCEPTUAL SIGNING PLAN



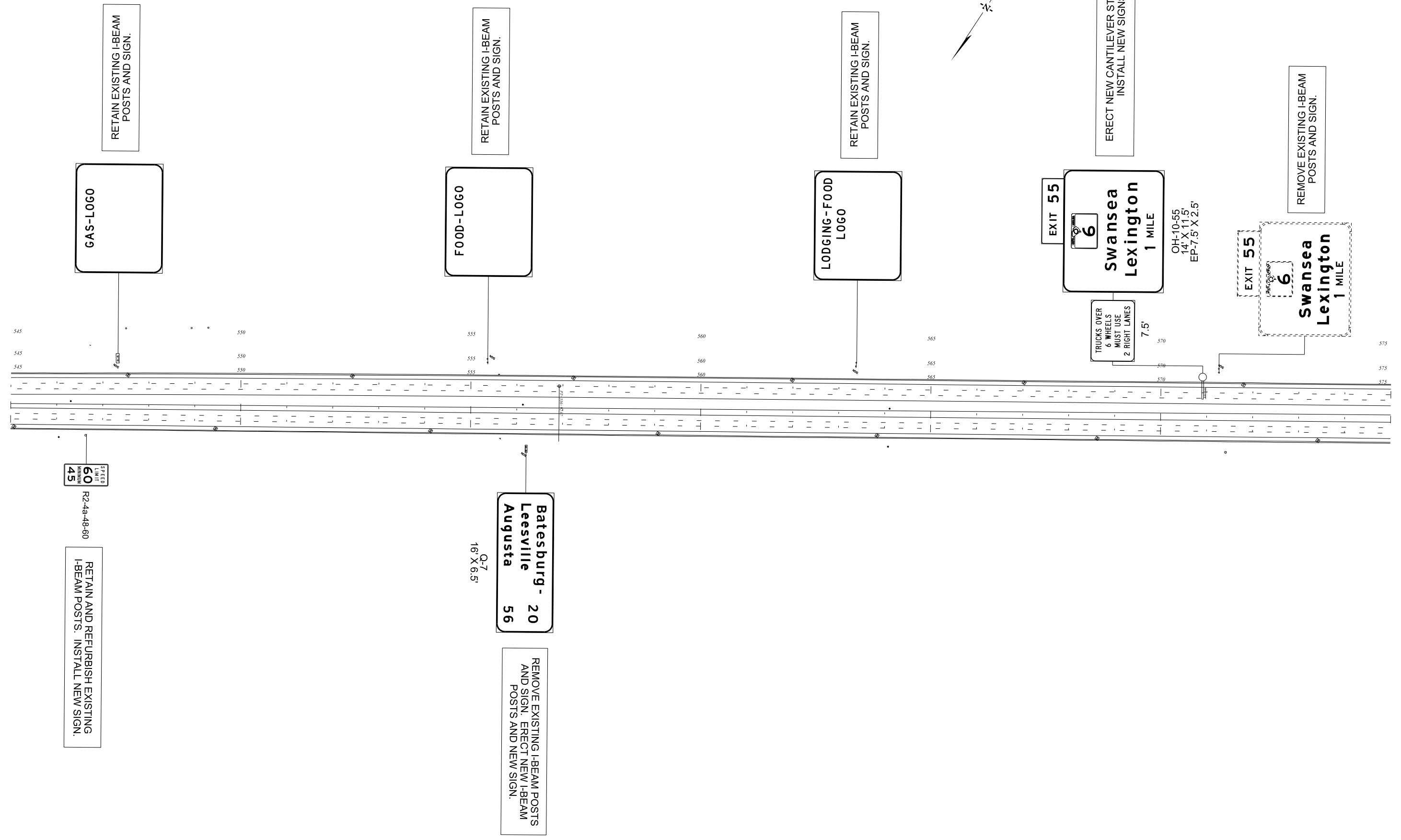
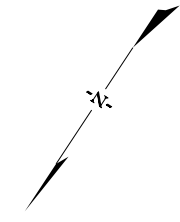
FED. ROAD DIV. NO.	STATE	COUNTY	PROJECT ID	ROUTE NO.	SHEET NO.	TOTAL SHEETS
3	S.C.	LEXINGTON	P027003	I-20	SN-14	23

I-20 WIDENING CONCEPTUAL SIGNING PLAN



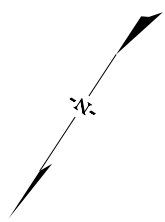
FED. ROAD DIV. NO.	STATE	COUNTY	PROJECT ID	ROUTE NO.	SHEET NO.	TOTAL SHEETS
3	S.C.	LEXINGTON	P027003	F20	SN-15	23

I-20 WIDENING CONCEPTUAL SIGNING PLAN



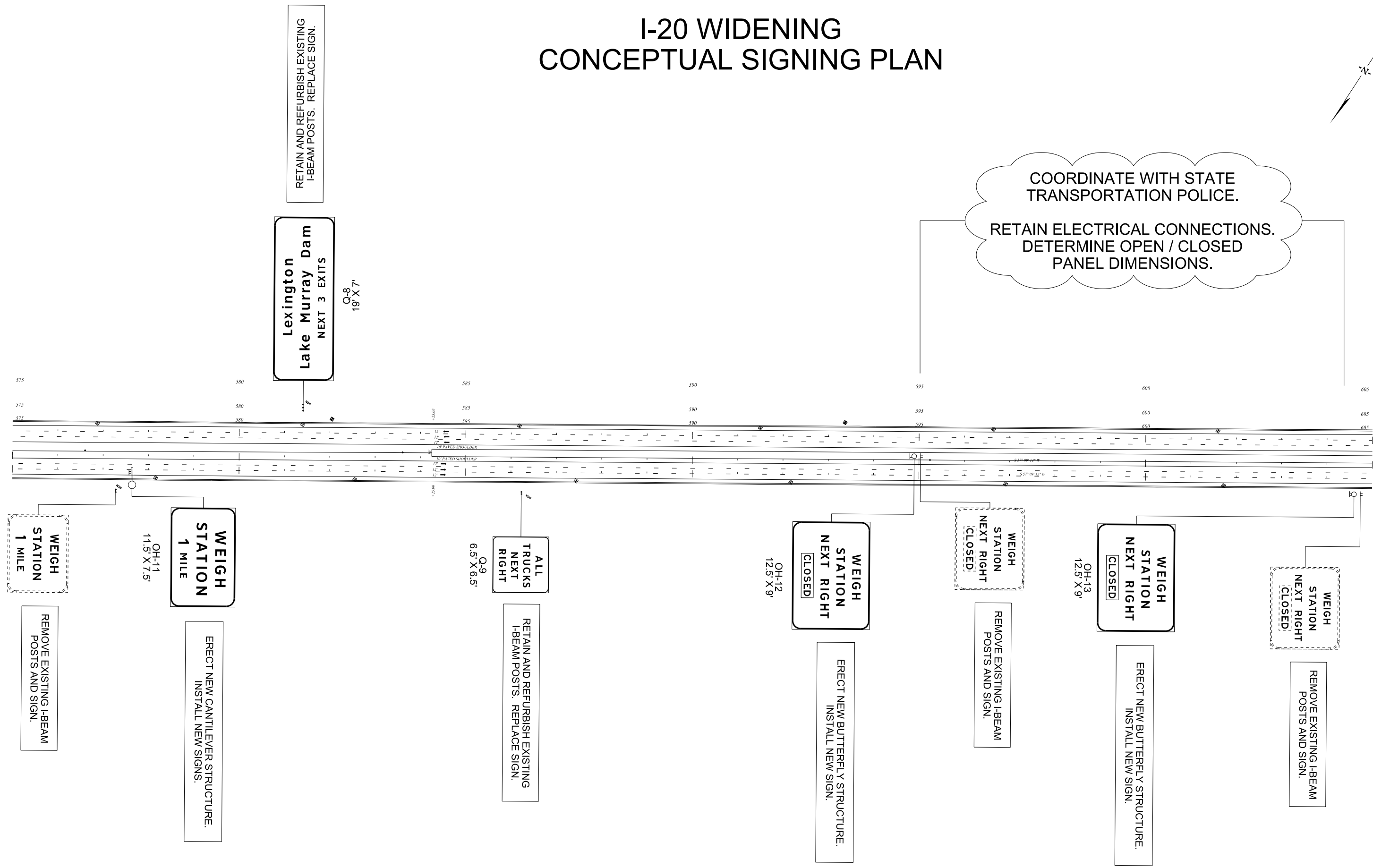
FED. ROAD DIV. NO.	STATE	COUNTY	PROJECT ID	ROUTE NO.	SHEET NO.	TOTAL SHEETS
3	S.C.	LEXINGTON	P027003	I-20	SN-16	23

I-20 WIDENING CONCEPTUAL SIGNING PLAN

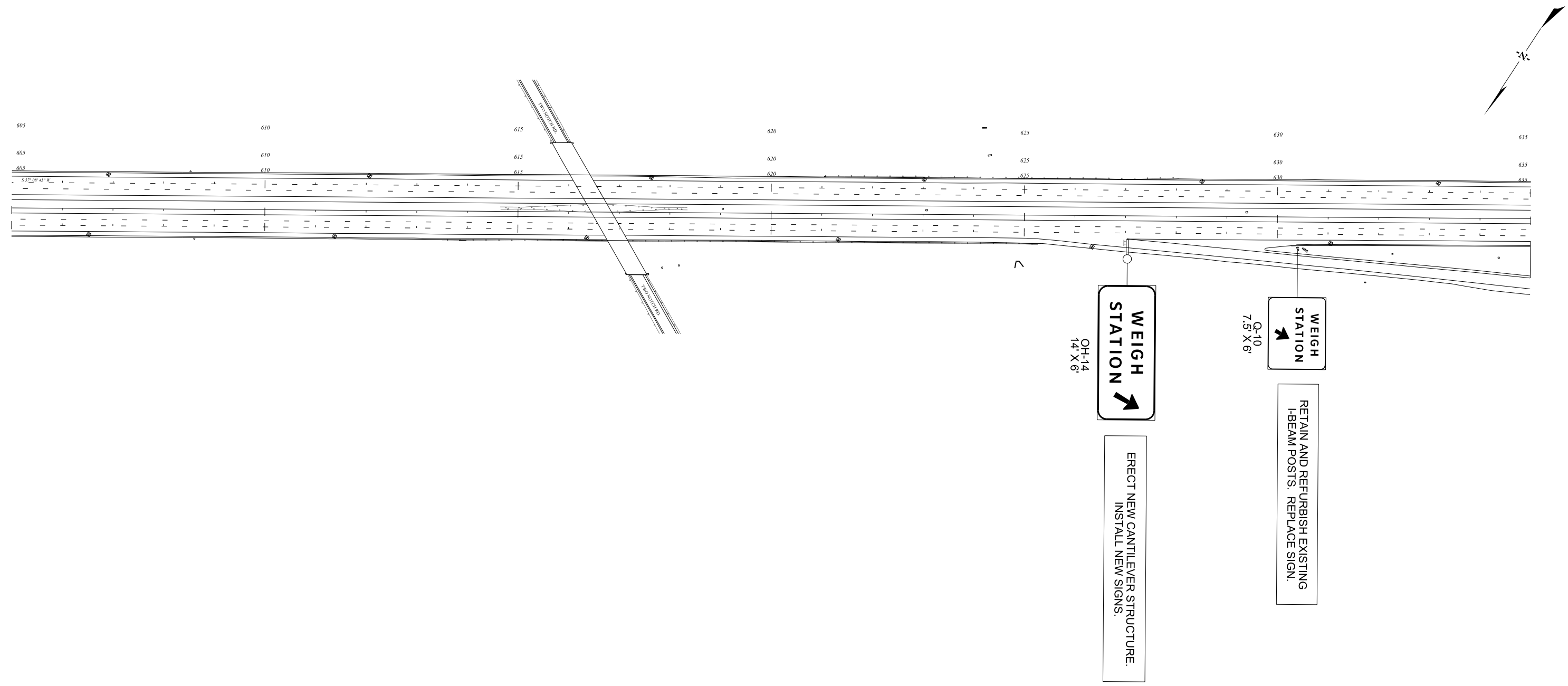


COORDINATE WITH STATE
TRANSPORTATION POLICE.

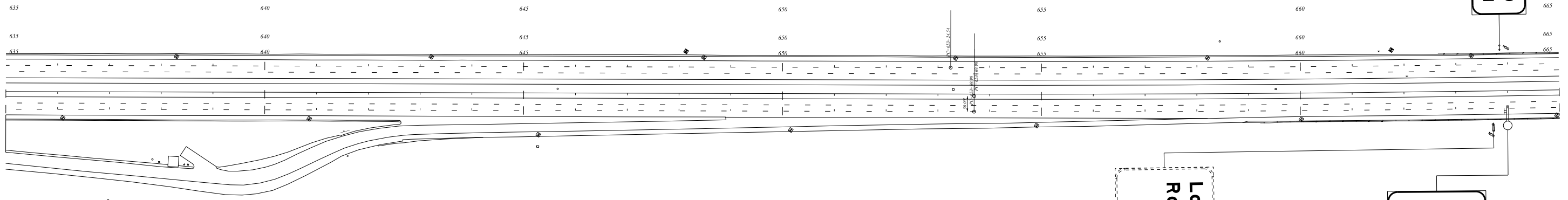
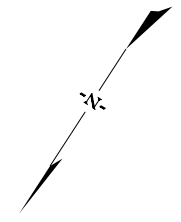
RETAIN ELECTRICAL CONNECTIONS.
DETERMINE OPEN / CLOSED
PANEL DIMENSIONS.



I-20 WIDENING CONCEPTUAL SIGNING PLAN



I-20 WIDENING CONCEPTUAL SIGNING PLAN



RETAIN AND REFURBISH EXISTING I-BEAM POSTS. REPLACE SIGN.

**Lexington 5
 Columbia 19**

Q-11
 14' X 5.5'

**Longs Pond Road
 Gilbert
 3/4 MILE**

EXIT 51

REMOVE EXISTING I-BEAM POSTS AND SIGN.

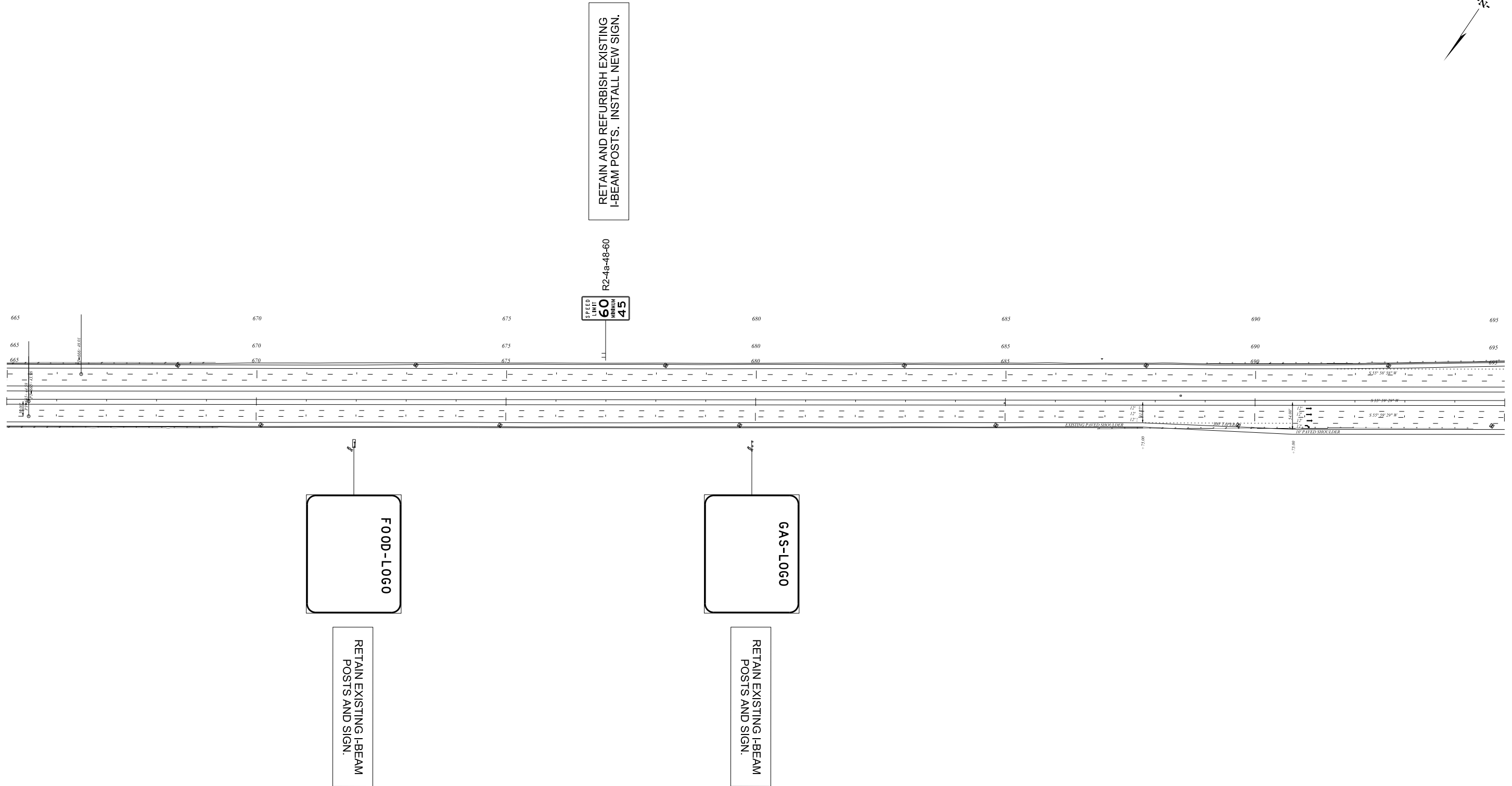
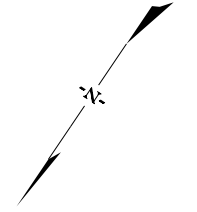
**Longs Pond Road
 Gilbert
 3/4 MILE**

EXIT 51

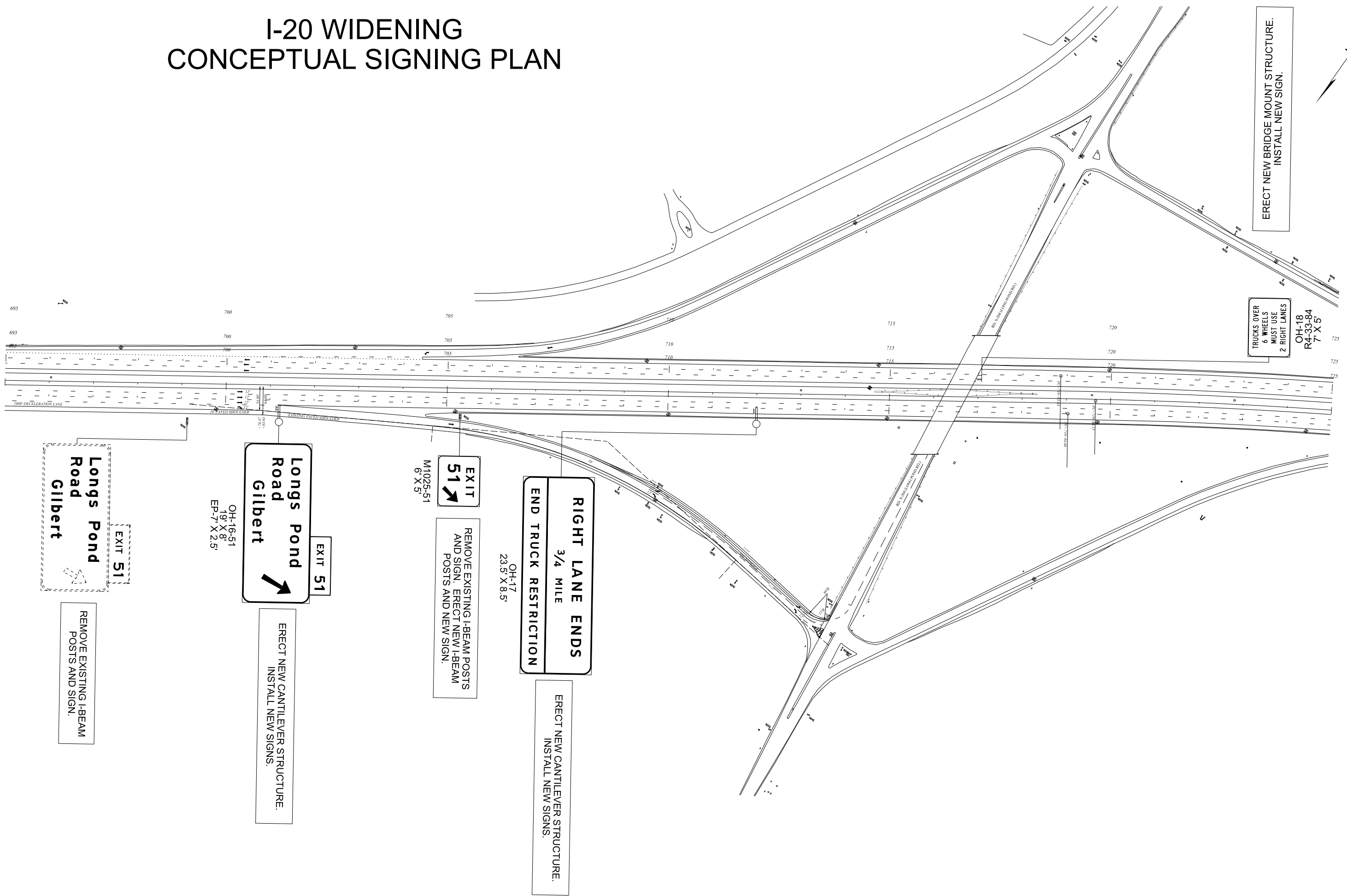
OH-15-51
 16.5' X 10'
 EP-7' X 2.5'

ERECT NEW CANTILEVER STRUCTURE. INSTALL NEW SIGNS.

I-20 WIDENING CONCEPTUAL SIGNING PLAN



I-20 WIDENING CONCEPTUAL SIGNING PLAN



ERECT NEW BRIDGE MOUNT STRUCTURE.
INSTALL NEW SIGN.

TRUCKS OVER
6 WHEELS
MUST USE
2 RIGHT LANES
OH-18
R4-33-84
7' X 5'

RIGHT LANE ENDS
3/4 MILE
END TRUCK RESTRICTION

ERECT NEW CANTILEVER STRUCTURE.
INSTALL NEW SIGNS.

EXIT 51
M1025-51
6' X 5'

REMOVE EXISTING I-BEAM POSTS
AND SIGN. ERECT NEW I-BEAM
POSTS AND NEW SIGN.

EXIT 51
Longs Pond
Road
Gilbert

ERECT NEW CANTILEVER STRUCTURE.
INSTALL NEW SIGNS.

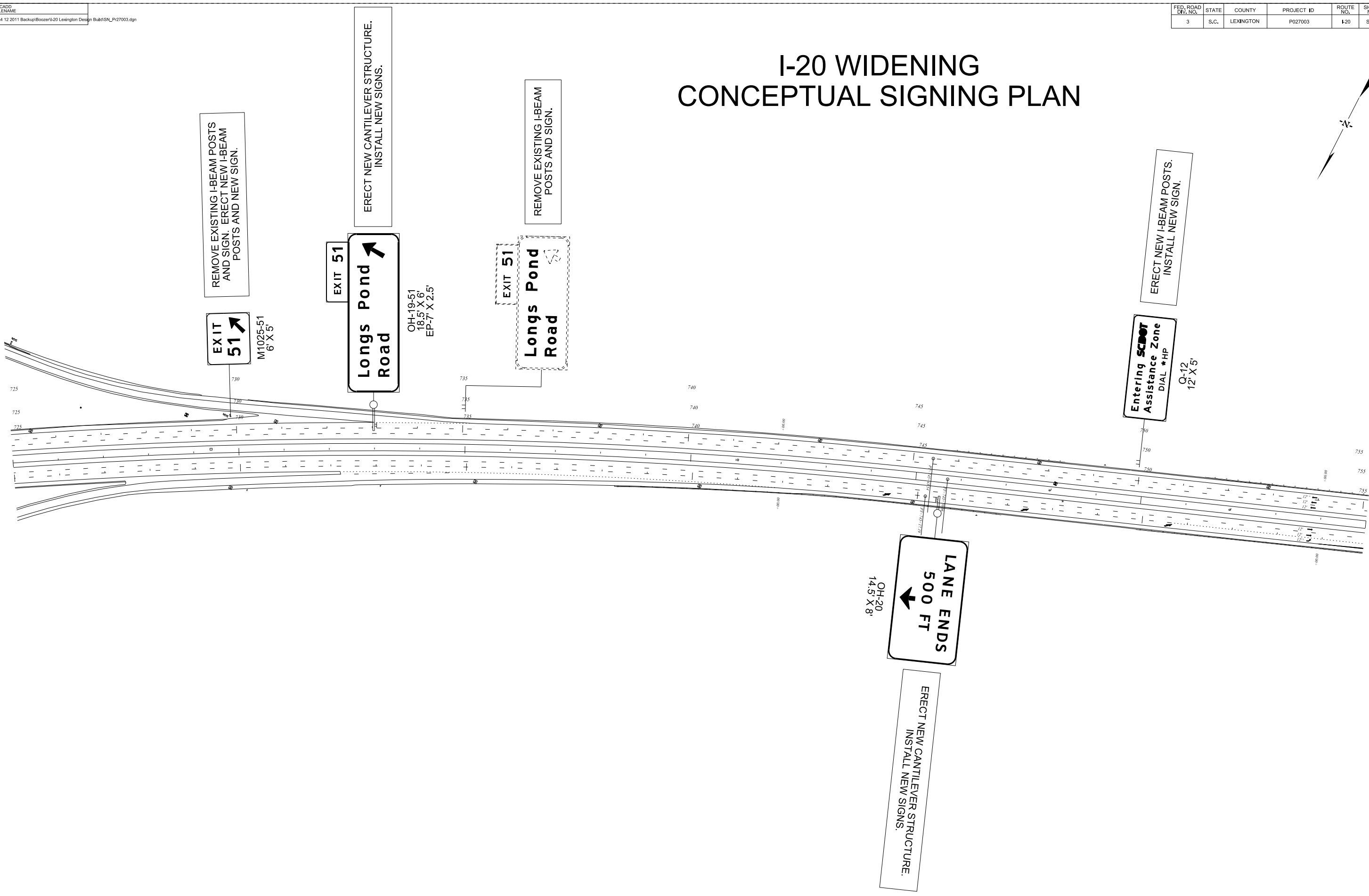
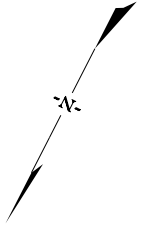
OH-16-51
19' X 8'
EP-7' X 2.5'

EXIT 51
Longs Pond
Road
Gilbert

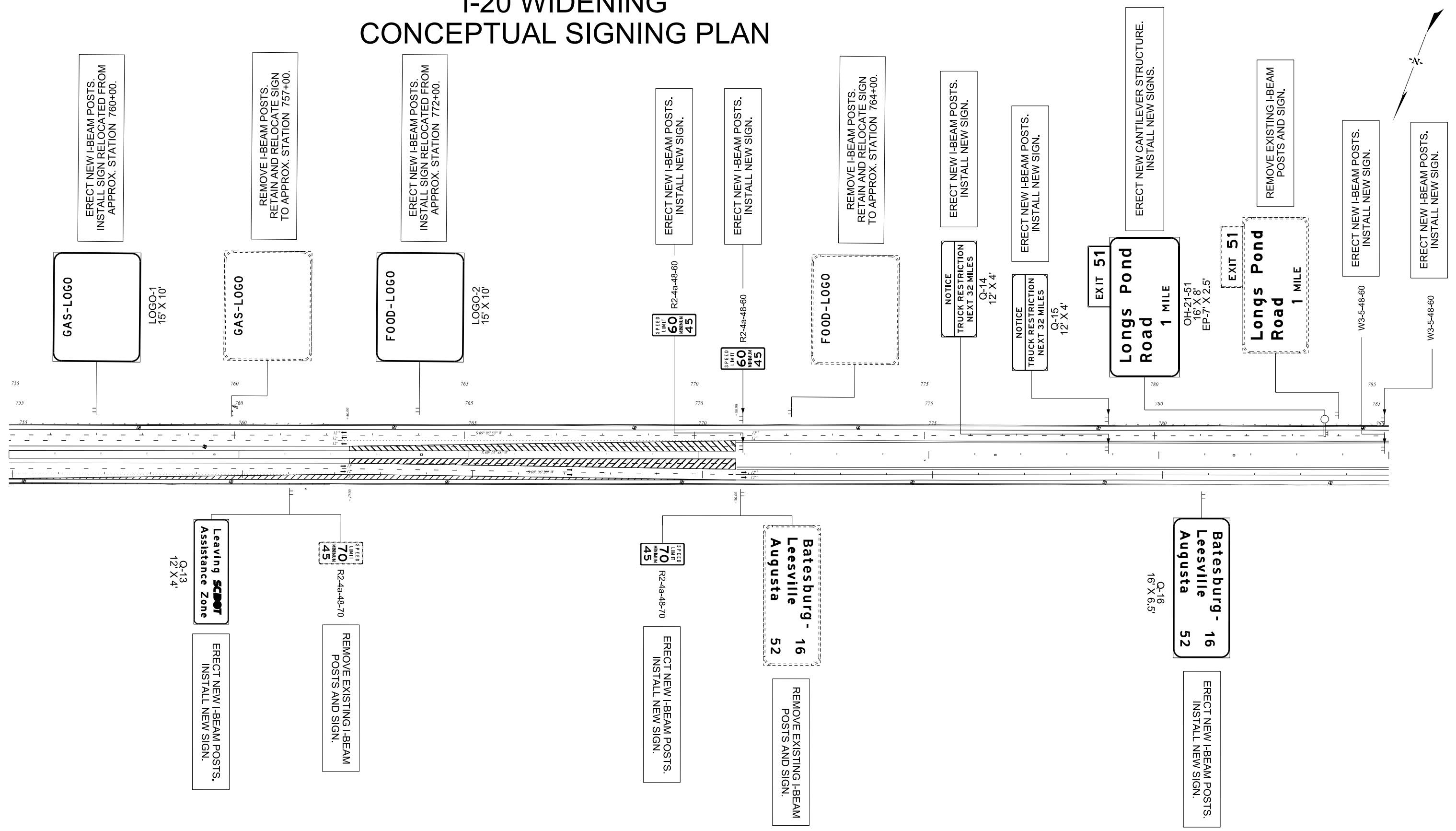
REMOVE EXISTING I-BEAM
POSTS AND SIGN.

I-20 WIDENING CONCEPTUAL SIGNING PLAN

FED. ROAD DIV. NO.	STATE	COUNTY	PROJECT ID	ROUTE NO.	SHEET NO.	TOTAL SHEETS
3	S.C.	LEXINGTON	P027003	I-20	SN-21	23



I-20 WIDENING CONCEPTUAL SIGNING PLAN



I-20 WIDENING CONCEPTUAL SIGNING PLAN

